



**GOVERNMENT OF SINDH
CULTURE, TOURISM &
ANTIQUITIES DEPARTMENT**

NOTIFICATION

No. OSD/CHC/DH-01-49/2017: In exercise of the powers conferred by Sub-Section (1) of Section-6 of the **Sindh Cultural Heritage (Preservation) Act, 1994**, and on the recommendations of Advisory Committee on Sindh Cultural Heritage, the Culture, Tourism & Antiquities Department, Government of Sindh is pleased to declare the premises/buildings described below to be Protected Heritage within the meaning of the said Act.

(DISTRICT HYDERABAD)

S.NO.	NAME OF BUILDING	PLOT # / WARD	ADDRESS	REASON FOR ENLISTMENT AS HERITAGE
1.	Abbasi Hospital	(Ward-F)	Station Road, Hyderabad	Architectural Value
2.	Besant Hall	1362, (Ward-F)	Miran Muhammad Shah Road, Hyderabad	Architectural Value
3.	Building at Qila Chowk	835-37, (Ward-E)	Qila Chowk, Hyderabad	Architectural Value
4.	Hass Ram Vishandas (1924)	840, (Ward-E)	Beside Nau Gaz Qabar, Qila Chowk, Hyderabad	Architectural Value
5.	Nihal Chand Sons (1938)	837, (Ward-E)	Qila Chowk, Hyderabad	Architectural Value
6.	Tilokchand Gopal Das Vaswani Sati Nivas(1942) / Building Near Rahat Cinema	366, (Ward-F)	Karu Jamandar Road, now called Rahat Cinema Road, Hyderabad	Architectural Value
7.	Fort Street No.1 (1940) / Dr. Najeeb	2793, (Ward-E)	Fort Area, Street No. 1	Architectural Value
8.	Fort Street No.1 (CS- 2793) / Ghanoomal Sons Building (Talat Ghani)	2793, (Ward-E),	Fort Area, Street No. 1	Architectural Value
9.	Chimandas Manghanmal Building	2793, (Ward-E),	Fort Area, Street No. 1	Architectural Value

	(1938) / Muhammad Hadi (CS #2793)			
10.	Fort Street No.1 (CS #2793) / Shahzaib Building	2793, (Ward-E),	Fort Area, Street No. 1	Architectural Value
11.	Gandhi Advocate Building	1170, (Ward-F)	Qazi Qayum Road	Architectural Value
12.	Ganga Ram Nivas	985, (Ward-D)	Holm Stead Hall Chari	Architectural Value
13.	Government High School	1352, (Ward-F)	Risala Road	Architectural Value
14.	Haji Sher Muhammad Building	1872-73, (Ward-A)	Silwat Para	Architectural Value
15.	Building at Station Road / HBL	2474/76	Station Road, Hyderabad	Architectural Value
16.	Holm Stead Hall	894,	Holm Stead Chari	Architectural Value
17.	Iqbal Lodhi Advocate Building	822, (Ward-F)	Station Road, Hyderabad	Architectural Value
18.	Building at Station Road / Jafaria House	882/883 (Ward-F)	Station Road, Hyderabad	Architectural Value
19.	Jamia Arabia High School	2941, (Ward-A)	Tilik Incline, Hyderabad	Architectural Value
20.	Silwat Para Jamia Mosque	1790, (Ward-A)	Silwat Para, Hyderabad	Architectural Value
21.	Jhamat Mal Krimatari Building	870-72, (Ward-D)	Qila Chowk, Hyderabad	Architectural Value
22.	K.B Azeem Khan Building (Sindh Provincial Cooperative)	1355/1, (Ward-F)	Miran Muhammad Shah Road	Architectural Value
23.	K.B. Haji Muhammad Ishan Market (1943)	Ward-E	Thora Chari, Hyderabad	Architectural Value
24.	Building on Prince Ali Road	1646/ 1-3, (Ward-A)	Market Area, Hyderabad	Architectural Value
25.	Building on School Road	2609, (Ward-A)	Opposite Elite Cinema, Hyderabad	Architectural Value
26.	Building opposite TMA City	302, (Ward-F)	Foujdari Road, Hyderabad	Architectural Value

27.	Doulat Ram Hoonda Mal	--	Foujdari Road, Opposite Afzal Plaza	Architectural Value
28.	Dulhanmai Tola Ram Girls School	268, (Ward-E)	Thora Chari, Hyderabad	Architectural Value
29.	Fire Station	269, (Ward-E)	Thora Chari, Hyderabad	Architectural Value
30.	Fort Street No.1 (CS #2793) / Babar Bhai Building	2793	Fort Area, Street No. 1	Architectural Value
31.	Kamchand Lila Ram Mirchandani Zamindar	2535/5, (Ward-A)	Jacob Road, Hyderabad	Architectural Value
32.	Khundi Bai Water Through	771, (Ward-A)	Fort Area, Hyderabad	Architectural Value
33.	Mukhi House	983, (Ward-E)	Holm stead Hall Chari	Architectural Value
34.	Mukhtiarkar office (1909)	1299, (Ward-F)	Miran Muhammad Shah Road, Hyderabad	Architectural Value
35.	Navel Rai Market Clock Tower	2446, (Ward-A)	Market Area, Hyderabad	Architectural Value
36.	Pokhani Building	615-16, (Ward-F)	Risala Road, Hyderabad	Architectural Value
37.	Khiani Mansions (1928) / Polly Clinic Building	1835	Tilik Incline, Hyderabad	Architectural Value
38.	Sawitari	--	Hyder Chowk, Hyderabad	Architectural Value
39.	Shahani Building	797, (Ward-F)	Station Road, Hyderabad	Architectural Value
40.	Sindh Government law Collage (1948)	1352, (Ward-F)	Risala Road, Hyderabad	Architectural Value
41.	Sindh Homeopathic College	914, (Ward-E)	Dital Shah Charhi, Hyderabad	Architectural Value
42.	Sultan Hotel	1052, (Ward-F)	Station Road, Hyderabad	Architectural Value
43.	Tajar Containing 4 Graves of mian Ghulam Nabi Kalhoro's wives with his mother	2974, (Ward-A)	Kalhora Colony, Hyderabad	Architectural Value
44.	Tola Ram Building	554, (Ward-F)	Station Road, Hyderabad	Architectural Value
45.	Tomb Of Mian Ghulam	2974,	Kalhora Colony, Hyderabad	Architectural Value

	Shah Kalhoro	(Ward-A)		
--	--------------	----------	--	--

In accordance with Section 6(2) of the Sindh Cultural Heritage (Preservation) Act, 1994, any objection to the issuance of the notification should be addressed to the Government i.e. Culture, Tourism & Antiquities Department, Government of Sindh, within one month from the date of its publication.

Any intentional act to destroy, alter, deface and imperil the Protected Heritage or to build on or near the sites will be unlawful, and punishable under section 18 of the Sindh Cultural Heritage (Preservation) Act, 1994.

-GHULAM AKBAR LAGHARI-

Secretary to Govt. of Sindh

Karachi dated the 08th March,

No.OSD/CHC/DH -01-49/2017
2018

A copy is forwarded for information and necessary action to:-

1. The Chief Secretary, Sindh / Chairman Advisory Committee on Sindh Cultural Heritage.
2. The Chairman, Planning & Development Board, Govt. of Sindh.
3. The Chairman, Technical Committee on Sindh Cultural Heritage.
4. The Administrative Secretaries (All), Government of Sindh.
5. The Senior Member, Board of Revenue, Government of Sindh, with request not to partition above heritage properties, without prior approval of Advisory Committee.
6. The Commissioner, Karachi.
7. The Director General, Sindh Building Control Authority.
8. The Director General (Antiquities & Archaeology), CT&AD, Government of Sindh.
9. The Director (Heritage), CT&AD, Government of Sindh
10. All Members of Advisory / Technical Committee on Sindh Cultural Heritage.
11. The Administrator (SZ), Evacuee Trust Properties, Karachi.
12. The Chief Executive Officer, Cantonment Board, Karachi.
13. The Deputy Commissioner-Hyderabad, Sindh.
14. The Superintendent, Sindh Government Printing Press, Government of Sindh, He is requested to supply 50 copies of the Sindh Government Gazette to this department for official use.
15. PS to Minister of Culture, Tourism & Antiquities Department Government of Sindh, Karachi.
16. The Owner / Occupant.
17. Notification File.

SECTION OFFICER

(HERITAGE)

For Secretary to Govt. of Sindh






**SINDH HERITAGE BUILDINGS
RE-SURVEY PROJECT**








HYDERABAD QUARTER

**CULTURE, TOURISM AND ANTIQUITIES
DEPARTMENT
GOVERNMENT OF SINDH**




ABDUL LATIF DINO

	1. IDENTIFICATION:			
	Site Name:	ABDUL LATIF DINO		
	Other Names:			
	2. LOCATION:			
	Address:	SILAWAT PARA		
	Survey No.	Plot No.1885	Sheet No.	
	Coordinates	N-25°24'2.68245"	E-68°22'12.21594"	
District/City/ Town/ Village: Hyderabad City (District Hyderabad)				
3. OWNERSHIP:	Private ✓	Government		
Name of Owner (s)	UNKNOWN			
4. OCCUPANCY:	(Residential)			
5. REASONS FOR PROTECTION:	Architectural Value (British Period Building)			
6. MEASUREMENT:	Height-	Length-	Approximately	
7. CONSTRUCTION MATERIAL:	Sandstone			
8. STATUS / PRESENT CONDITION	Dilapidated	Stable	Good Condition	Needs repair ✓
9. THREAT(S):	Public and light traffic hazards			
10. LOCATION MAP:	PHOTOGRAPHS: <div>     </div>			
11. COMMENTS:	<i>A Gothic Style building having pointed arches for the attractive parts of the building; at the top level, there are some features erected which creates beauty appearance; the parapet wall is also seen.</i>			
12. RECOMMENDATIONS:	<i>The building deserves to be declared as protected heritage due to its historical and architectural value.</i>			
13. NAME OF INVESTIGATOR:	ABDUL HAQUE BHANBHRO			
14. DATE:	16-Jan-2018			






ABDUL RAUF

	1.	IDENTIFICATION:				
		Site Name:		ABDUL RAUF		
		Other Names:				
	2.	LOCATION:				
		Address:		SILAWAT PARA		
		Survey No.		Plot No.1881	Sheet No.	
		Coordinates		N-25°24'2.68245"	E-68°22'12.21594"	
		District/City/ Town/ Village: Hyderabad City (District Hyderabad)				
3.	OWNERSHIP:		Private <input checked="" type="checkbox"/>	Government		
	Name of Owner (s)		UNKNOWN			
4.	OCCUPANCY: (Residential & Commercial)					
5.	REASONS FOR PROTECTION:		Architectural Value (British Period Building)			
6.	MEASUREMENT:		Height- Length- Approximately			
7.	CONSTRUCTION MATERIAL:		Sandstone			
8.	STATUS / PRESENT CONDITION		Dilapidated	Stable	Good Condition	Needs repair <input checked="" type="checkbox"/>
9.	THREAT(S):		Public and light traffic hazards			
10.	LOCATION MAP:		PHOTOGRAPHS: <div>     </div>			
11.	COMMENTS:		<i>The multi-foil and semi-segmental arches are used at façade; the projected balconies are also seen in the building; some architectural features are used for aesthetical view.</i>			
12.	RECOMMENDATIONS:		<i>The building deserves to be declared as protected heritage due to its historical and architectural value.</i>			
13.	NAME OF INVESTIGATOR:		ABDUL HAQUE BHANBHRO			
14.	DATE:		16-Jan-2018			






BUILDING AT GARI KHATA CHOWK

	1.	IDENTIFICATION:				
		Site Name:	BUILDING AT GARI KHATA CHOWK			
		Other Names:				
	2.	LOCATION:				
		Address:	Gari Khata			
		Survey No.	Plot No.1314/3-6	Sheet No.		
		Coordinates	N-25°23'10.04333"	E-68°22'2.32627"		
		District/City/ Town/ Village: Hyderabad City (District Hyderabad)				
	3.	OWNERSHIP:	Private <input checked="" type="checkbox"/>	Government		
		Name of Owner (s)	UNKNOWN			
4.	OCCUPANCY: (Commercial & Residential)					
5.	REASONS FOR PROTECTION:		Architectural Value (British Period Building)			
6.	MEASUREMENT:		Height- Length- Approximately			
7.	CONSTRUCTION MATERIAL:		Sand-stone			
8.	STATUS / PRESENT CONDITION		Dilapidated	Stable <input checked="" type="checkbox"/>	Good Condition	Needs repair
9.	THREAT(S):		Vibration of heavy traffic			
10.	LOCATION MAP:		PHOTOGRAPHS: <div style="display: flex; flex-wrap: wrap;">     </div>			
11.	COMMENTS:		A classical Roman style architectural building in which the semi-segmental designs of arches and windows are seen.			
12.	RECOMMENDATIONS:		The building deserves to be declared as protected heritage due to its historical and architectural value.			
13.	NAME OF INVESTIGATOR:		ABDUL HAQUE BHANBHRO			
14.	DATE:		16-Jan-2018			






BUILDING AT TAHIR BAZAR

	1.	IDENTIFICATION:			
		Site Name:	BUILDING AT TAHIR BAZAR		
		Other Names:	Tahira Siraj		
	2.	LOCATION:			
		Address:	FORT AREA		
		Survey No.	Plot No.860-62	Sheet No.57	
		Coordinates	N-25°23'12.02901"	E-68°22'25.7934"	
		District/City/ Town/ Village: Hyderabad City (District Hyderabad)			
	3.	OWNERSHIP:	Private ✓	Government	
	Name of Owner (s)		UNKNOWN		
4.	OCCUPANCY: (Commercial & Residential)				
5.	REASONS FOR PROTECTION:		Architectural Value (British Period Building)		
6.	MEASUREMENT:		Height-	Length-	Approximately
7.	CONSTRUCTION MATERIAL:		Sandstone		
8.	STATUS / PRESENT CONDITION		Dilapidated	Stable	Good Condition ✓ Needs repair
9.	THREAT(S):		--		
10.	LOCATION MAP:		PHOTOGRAPHS: <div style="display: flex; flex-wrap: wrap;">     </div>		
11.	COMMENTS:		<i>A building consisting of a ground plus one-storeyed in which the ground floor having simple rectangular windows and first floor is seen with the Roman style of architecture; the semi-segmental arches with key-stone is also a feature of the arches. The cornices are also seen on the floor-levels.</i>		
12.	RECOMMENDATIONS:		<i>The building deserves to be declared as protected heritage due to its historical and architectural value.</i>		
13.	NAME OF INVESTIGATOR:		ABDUL HAQUE BHANBHRO		
14.	DATE:		18-Feb-2018		






BUILDING NEAR GULAB PAAN HOUSE STREET-1

	1.	IDENTIFICATION:			
		Site Name:	BUILDING NEAR GULAB PAAN HOUSE STREET		
		Other Names:			
	2.	LOCATION:			
		Address:	HIRABAD		
		Survey No.	Plot No.A/112-126	Sheet No.	
		Coordinates	N-25°24'20.33262"	E-68°22'9.31715"	
		District/City/ Town/ Village: Hyderabad City (District Hyderabad)			
3.	OWNERSHIP:	Private <input checked="" type="checkbox"/>		Government	
	Name of Owner (s)	(LATE) NIZAM HUSSAIN			
4.	OCCUPANCY:	(Residential)			
5.	REASONS FOR PROTECTION:	Architectural Value (British Period Building)			
6.	MEASUREMENT:	Height-	Length-	Approximately	
7.	CONSTRUCTION MATERIAL:	Brick masonry			
8.	STATUS / PRESENT CONDITION	Dilapidated	Stable	Good Condition	Needs repair <input checked="" type="checkbox"/>
9.	THREAT(S):	LIGHT TRAFFIC HAZARDS			
10.	LOCATION MAP:	PHOTOGRAPHS: <div style="display: flex; flex-wrap: wrap;">     </div>			
11.	COMMENTS:	A multistoried building in which multi-foil and semi-segmental arches seen in the building; the projected balcony is seen as well.			
12.	RECOMMENDATIONS:	The building deserves to be declared as protected heritage due to its historical and architectural value.			
13.	NAME OF INVESTIGATOR:	ABDUL HAQUE BHANBHRO			
14.	DATE:	19-Feb-2018			






BUILDING NEAR GULAB PAAN HOUSE STREET-2

	1.	IDENTIFICATION:			
		Site Name:	BUILDING NEAR GULAB PAAN HOUSE STREET		
		Other Names:	LACHMI LODGE 1934, GOBIND RA SITALANI		
	2.	LOCATION:			
		Address:	HIRABAD		
		Survey No.	Plot No.A-112/32 33/4	Sheet No.	
		Coordinates	N-25°24'21.68672"	E-68°22'4.89390"	
		District/City/ Town/ Village: Hyderabad City (District Hyderabad)			
3.	OWNERSHIP:	Private <input checked="" type="checkbox"/>		Government	
	Name of Owner (s)	UNKNOWN			
4.	OCCUPANCY:	(Residential)			
5.	REASONS FOR PROTECTION:	Architectural Value (British Period Building)			
6.	MEASUREMENT:	Height- Length- Approximately			
7.	CONSTRUCTION MATERIAL:	Brick masonry/ sandstone			
8.	STATUS / PRESENT CONDITION	Dilapidated	Stable	Good Condition	Needs repair <input checked="" type="checkbox"/>
9.	THREAT(S):	LIGHT TRAFFIC HAZARDS			
10.	LOCATION MAP:	PHOTOGRAPHS: <div style="display: flex; flex-wrap: wrap; justify-content: space-around;">     </div>			
11.	COMMENTS:	<i>A Roman Style building in which the semi-segmental arches are seen; the projected rooms are also erected at the top level.</i>			
12.	RECOMMENDATIONS:	<i>No need to be declared as protected heritage.</i>			
13.	NAME OF INVESTIGATOR:	ABDUL HAQUE BHANBHRO			
14.	DATE:	19-Feb-2018			






BUILDING ON HIRABAD ROAD

	1.	IDENTIFICATION:			
		Site Name:	BUILDING ON HIRABAD ROAD		
		Other Names:			
	2.	LOCATION:			
		Address:	OPP: SACHAL SARMAST COLLEGE, HIRABAD		
		Survey No.	Plot No.A/112-116	Sheet No.	
		Coordinates	N-25°24'11.80243"	E-68°22'5.26881"	
		District/City/ Town/ Village: Hyderabad City (District Hyderabad)			
3.	OWNERSHIP:	Private ✓	Government		
	Name of Owner (s)	UMER THEKEDAR			
4.	OCCUPANCY:	(Commercial & Residential)			
5.	REASONS FOR PROTECTION:	Architectural Value (British Period Building)			
6.	MEASUREMENT:	Height-	Length-	Approximately	
7.	CONSTRUCTION MATERIAL:	Brick masonry			
8.	STATUS / PRESENT CONDITION	Dilapidated	Stable	Good Condition	Needs repair ✓
9.	THREAT(S):	Light traffic hazards			
10.	LOCATION MAP:	PHOTOGRAPHS: <div style="display: flex; flex-wrap: wrap;">     </div>			
11.	COMMENTS:	<i>A Roman-architectural style building consisting of ground plus one storey in which the entrance is made with different decorated architectural features and ventilators are used for ventilation at the ground floor.</i>			
12.	RECOMMENDATIONS:	<i>The building deserves to be declared as protected heritage due to its historical and architectural value.</i>			
13.	NAME OF INVESTIGATOR:	ABDUL HAQUE BHANBHRO			
14.	DATE:	19-Feb-2018			






BUILDING ON ALI ZAIB STREET

	1. IDENTIFICATION:			
	Site Name:		BUILDING ON ALI ZAIB STREET	
	Other Names:			
	2. LOCATION:			
	Address:		Opposite to Court, Fatima Jinnah Road	
	Survey No.		Plot No.F.107	Sheet No.
	Coordinates		N-25°23'6.758"	E-68°21'57.53526"
	District/City/ Town/ Village:		Hyderabad City (District Hyderabad)	
3. OWNERSHIP:		Private ✓	Government	
Name of Owner (s)		KHALID SHAH KHURSHEED SHAIKH		
4. OCCUPANCY:	(Commercial & Residential)			
5. REASONS FOR PROTECTION:	Architectural Value (British Period Building)			
6. MEASUREMENT:	Height-	Length-	Approximately	
7. CONSTRUCTION MATERIAL:	Sandstone			
8. STATUS / PRESENT CONDITION	Dilapidated	Stable	Good Condition	Needs repair ✓
9. THREAT(S):	--			
10. LOCATION MAP:	PHOTOGRAPHS: <div style="display: flex; flex-wrap: wrap;">     </div>			
11. COMMENTS:	<i>The house was designed with decorating elements with well designed doors and windows decorating orders shapes pillars. The building was double story the roof building is now in damaged position so repair it will immediate basis, further it will damaged as so as used a brick stone and at foundation.</i>			
12. RECOMMENDATIONS:	<i>The building deserves to be declared as protected heritage due to its historical and architectural value.</i>			
13. NAME OF INVESTIGATOR:	ABDUL HAQUE BHANBHRO			
14. DATE:	28-Feb-2018			






BUILDING ON ALI ZAIB STREET

	1. IDENTIFICATION:			
	Site Name:		BUILDING ON ALI ZAIB STREET	
	Other Names:			
	2. LOCATION:			
	Address:		Opposite City Court, Fatima Jinnah Road	
	Survey No.		Plot No.F.67-1281/3A	Sheet No.
	Coordinates		N-25°23'4.65632"	E-68°21'57.14438"
	District/City/ Town/ Village:		Hyderabad City (District Hyderabad)	
3. OWNERSHIP:		<input checked="" type="checkbox"/> Private <input type="checkbox"/> Government		
Name of Owner (s)		FASEEHUDDIN		
4. OCCUPANCY:	(Commercial & Residential)			
5. REASONS FOR PROTECTION:	Architectural Value (British Period Building)			
6. MEASUREMENT:	Height-	Length-	Approximately	
7. CONSTRUCTION MATERIAL:	Sandstone			
8. STATUS / PRESENT CONDITION	Dilapidated	<input checked="" type="checkbox"/> Stable	<input type="checkbox"/> Good Condition	<input type="checkbox"/> Needs repair
9. THREAT(S):	--			
10. LOCATION MAP:	PHOTOGRAPHS: <div style="display: flex; flex-wrap: wrap;">     </div>			
11. COMMENTS:	<i>The building was in damaged position. It will need repair with immediate basis. The roof of the building is in bad condition so it will be break down if we will not repair taking further action. The decorated floor beautiful tile work well designed using the sagwan wood in wall cupboard wall almeria and doors and windows and also glass used. The whole building was designed in symmetry shape in the whole building 6 houses were present, one entrance of the whole building, tripled story building.</i>			
12. RECOMMENDATIONS:	<i>The building deserves to be declared as protected heritage due to its historical and architectural value.</i>			
13. NAME OF INVESTIGATOR:	ABDUL HAQUE BHANBHRO			
14. DATE:	28-Feb-2018			






BUILDING AT ALLAH WALA CHOWK

	1.	IDENTIFICATION:			
		Site Name:	BUILDING AT ALLAH WALA CHOWK		
		Other Names:			
	2.	LOCATION:			
		Address:	OPPOSITE HIRABAD CENTRE		
		Survey No.	Plot No.	Sheet No.	
		Coordinates	N-25°24'14.19579"	E-68°22'9.6841"	
		District/City/ Town/ Village: Hyderabad City (District Hyderabad)			
3.	OWNERSHIP:	Private <input checked="" type="checkbox"/>		Government	
	Name of Owner (s)	DR. NASEEM GHORI			
4.	OCCUPANCY:	(Residential)			
5.	REASONS FOR PROTECTION:	Architectural Value (British Period Building)			
6.	MEASUREMENT:	Height-	Length-	Approximately	
7.	CONSTRUCTION MATERIAL:	Brick masonry			
8.	STATUS / PRESENT CONDITION	Dilapidated	Stable	Good Condition	Needs repair <input checked="" type="checkbox"/>
9.	THREAT(S):	Light traffic hazards			
10.	LOCATION MAP:	PHOTOGRAPHS: <div style="display: flex; flex-wrap: wrap; justify-content: space-around;">     </div>			
11.	COMMENTS:	<i>Ground floor is present in the actual position. 1st floor newly constructed. No any architectural features present no element doors and windows with wooden frame with decorated glass arches shapes entrance brick and stone bricks.</i>			
12.	RECOMMENDATIONS:	<i>No need to be declared as protected heritage.</i>			
13.	NAME OF INVESTIGATOR:	ABDUL HAQUE BHANBHRO			
14.	DATE:	27-Feb-2018			






BUILDING ON ALTAF GALI

	1. IDENTIFICATION:			
	Site Name:		BUILDING ON ALTAF GALI	
	Other Names:		LEKHRAJ LILA RAM DAYAL DASAMI	
	2. LOCATION:			
	Address:		PEEPAL TREE STREET, OPP: PETROL PUMP, HYDER CHOWK	
	Survey No.		Plot No.F-1271	Sheet No.
	Coordinates		N-25°23'5.49388"	E-68°21'57.88161"
	District/City/ Town/ Village:		Hyderabad City (District Hyderabad)	
3. OWNERSHIP:		Private <input checked="" type="checkbox"/> Government		
Name of Owner (s)		UNKNOWN		
4. OCCUPANCY:	(Residential)			
5. REASONS FOR PROTECTION:	Architectural Value (British Period Building)			
6. MEASUREMENT:	Height-	Length-	Approximately	
7. CONSTRUCTION MATERIAL:	Sand stone			
8. STATUS / PRESENT CONDITION	Dilapidated	Stable	Good Condition	Needs repair <input checked="" type="checkbox"/>
9. THREAT(S):	Light traffic hazards			
10. LOCATION MAP:	PHOTOGRAPHS: <div style="display: flex; flex-wrap: wrap;">     </div>			
11. COMMENTS:	<i>This building also needs to repair. The building was beautifully designed with decorated arches entrance covered staircase, with colorful fresco painting, sand stone foundation used in double story building.</i>			
12. RECOMMENDATIONS:	<i>The building deserves to be declared as protected heritage due to its historical and architectural value.</i>			
13. NAME OF INVESTIGATOR:	ABDUL HAQUE BHANBHRO			
14. DATE:	28-Feb-2018			






BUILDING ON PEEPAL AND ALTAF STREET

	1.	IDENTIFICATION:				
		Site Name:	BUILDING ON PEEPAL AND ALTAF STREET			
		Other Names:	TIKAMDAS LACHIRAM DARYANANI BUILDING 1940			
	2.	LOCATION:				
		Address:	Opp: City Court, Gari Khata			
		Survey No.	Plot No.1284/F8-67	Sheet No.		
		Coordinates	N-25°23'5.49388"	E-68°21'57.88161"		
		District/City/ Town/ Village: Hyderabad City (District Hyderabad)				
	3.	OWNERSHIP:	Private ✓	Government		
		Name of Owner (s)	S. M. ISLAM			
4.	OCCUPANCY: (Residential)					
5.	REASONS FOR PROTECTION:		Architectural Value (British Period Building)			
6.	MEASUREMENT:		Height- Length- Approximately			
7.	CONSTRUCTION MATERIAL:		Sandstone			
8.	STATUS / PRESENT CONDITION		Dilapidated	Stable	Good Condition	Needs repair ✓
9.	THREAT(S):		Traffic hazard			
10.	LOCATION MAP:		PHOTOGRAPHS: <div style="display: flex; flex-wrap: wrap;">     </div>			
11.	COMMENTS:		<i>The building is in good condition; corner door and windows; windows with attracted decorated balconies; wooden frame, wooden windows and doors, walls with decorated elements; inner condition is not good.</i>			
12.	RECOMMENDATIONS:		<i>The building deserves to be declared as protected heritage due to its historical and architectural value.</i>			
13.	NAME OF INVESTIGATOR:		ABDUL HAQUE BHANBHRO			
14.	DATE:		28-Feb-2018			






BUILDING NEAR AZAD MAIDAN MASJID-1

	1.	IDENTIFICATION:			
		Site Name:	BUILDING ON AZAD MAIDAN MASJID		
		Other Names:			
	2.	LOCATION:			
		Address:	Nisar Plaza Road, Hirabad		
		Survey No.	Plot No.A116-311	Sheet No.	
		Coordinates	N-25°24'15.5335"	E-68°22'10.3022"	
		District/City/ Town/ Village: Hyderabad City (District Hyderabad)			
3.	OWNERSHIP:	Private <input checked="" type="checkbox"/>		Government	
	Name of Owner (s)	HAJI SALEEM AKHTAR			
4.	OCCUPANCY: (Residential)				
5.	REASONS FOR PROTECTION:		Architectural Value (British Period Building)		
6.	MEASUREMENT:		Height- Length- Approximately		
7.	CONSTRUCTION MATERIAL:		Sandstone		
8.	STATUS / PRESENT CONDITION		Dilapidated	Stable	Good Condition <input checked="" type="checkbox"/>
9.	THREAT(S):		Traffic hazards		
10.	LOCATION MAP:		PHOTOGRAPHS: <div style="display: flex; flex-wrap: wrap;">     </div>		
11.	COMMENTS:		<i>Building was designed arches, entrance door windows with wooden glass windows doors and windows are over decorated with arches columns with architectural elements. Over decorated orders pillar; stone block material is used, double storey building.</i>		
12.	RECOMMENDATIONS:		<i>The building deserves to be declared as protected heritage due to its historical and architectural value.</i>		
13.	NAME OF INVESTIGATOR:		ABDUL HAQUE BHANBHRO		
14.	DATE:		27-Feb-2018		






BUILDING NEAR AZAD MAIDAN MASJID-2

	1.	IDENTIFICATION:				
		Site Name:	BUILDING ON AZAD MAIDAN MASJID			
		Other Names:				
	2.	LOCATION:				
		Address:	NEAR AZAD MAIDAN ROAD			
		Survey No.	Plot No.A116/795-B	Sheet No.		
		Coordinates	N-25°24'18.65316	E-68°22'8.80165		
		District/City/ Town/ Village: Hyderabad City (District Hyderabad)				
3.	OWNERSHIP:	Private <input checked="" type="checkbox"/>		Government		
	Name of Owner (s)	SYED NADEEM AHMED				
4.	OCCUPANCY: (Residential & Commercial)					
5.	REASONS FOR PROTECTION:		Architectural Value (British Period Building)			
6.	MEASUREMENT:		Height- Length- Approximately			
7.	CONSTRUCTION MATERIAL:		Bricks masonry			
8.	STATUS / PRESENT CONDITION		Dilapidated	Stable	Good Condition	Needs repair <input checked="" type="checkbox"/>
9.	THREAT(S):		Traffic hazards			
10.	LOCATION MAP:		PHOTOGRAPHS: <div style="display: flex; flex-wrap: wrap;">     </div>			
11.	COMMENTS:		<i>This building was double story building was in rectangular in shape with decorated windows balconies with wooden frame doors and windows. Mostly the material used in bricks and cement layers.</i>			
12.	RECOMMENDATIONS:		<i>The building deserves to be declared as protected heritage due to its historical and architectural value.</i>			
13.	NAME OF INVESTIGATOR:		ABDUL HAQUE BHANBHRO			
14.	DATE:		27-Feb-2018			






BUILDING IN BINDO GALI-1

	1.	IDENTIFICATION:				
		Site Name:	BUILDING IN BINDO GALI			
		Other Names:				
	2.	LOCATION:				
		Address:	Opp: City Court, Fatimah Jinnah Road			
		Survey No.	Plot No.F-1285	Sheet No.		
		Coordinates	N-25°23'4.3843"	E-68°21'57.00082"		
		District/City/ Town/ Village: Hyderabad City (District Hyderabad)				
3.	OWNERSHIP:	Private <input checked="" type="checkbox"/>		Government		
	Name of Owner (s)	MUHAMMAD ISHAQUE KHAN				
4.	OCCUPANCY: (Residential)					
5.	REASONS FOR PROTECTION:		Architectural Value (British Period Building)			
6.	MEASUREMENT:		Height- Length- Approximately			
7.	CONSTRUCTION MATERIAL:		Sandstone foundation/ brick masonry			
8.	STATUS / PRESENT CONDITION		Dilapidated	Stable	Good Condition	Needs repair <input checked="" type="checkbox"/>
9.	THREAT(S):		--			
10.	LOCATION MAP:		PHOTOGRAPHS: <div style="display: flex; flex-wrap: wrap;">     </div>			
11.	COMMENTS:		A double-storey building which is not in good condition; mostly damaged; decorated walls, doors and windows with wooden frame.			
12.	RECOMMENDATIONS:		<i>No need to be declared as protected heritage.</i>			
13.	NAME OF INVESTIGATOR:		ABDUL HAQUE BHANBHRO			
14.	DATE:		28-Feb-2018			






BUILDING IN BINDU GALI-2 (SADKEHARA MAHALAM 1926)

	1. IDENTIFICATION:			
	Site Name:	BUILDING IN BINDU GALI-2		
	Other Names:	Sadkehara Mahalam 1926		
	2. LOCATION:			
	Address:	Fatima Jinnah Road		
	Survey No.	Plot No.F/1284	Sheet No.	
	Coordinates	N-25°23'4.65632"	E-68°21'57.14438"	
	District/City/ Town/ Village: Hyderabad City (District Hyderabad)			
3. OWNERSHIP:	Private <input checked="" type="checkbox"/>	Government		
Name of Owner (s)	SYED USMAN ALI			
4. OCCUPANCY:	(Residential)			
5. REASONS FOR PROTECTION:	Architectural Value (British Period Building)			
6. MEASUREMENT:	Height-	Length-	Approximately	
7. CONSTRUCTION MATERIAL:	Sandstone/ brick masonry			
8. STATUS / PRESENT CONDITION	Dilapidated	Stable <input checked="" type="checkbox"/>	Good Condition	Needs repair
9. THREAT(S):	--			
10. LOCATION MAP:	PHOTOGRAPHS: <div style="display: flex; flex-wrap: wrap;">     </div>			
11. COMMENTS:	<i>The building is situated in Bindugali opposite to Court. The building was designed in symmetry shape. The whole building was decorated with elements, with decorated balcony windows, used of wood stairs, iron grill balcony wooden door and windows, stone brick used with decorated glass painting, fresco painting is also used on walls Roof of room fully in damaged condition. Needs to repair with immediate basis.</i>			
12. RECOMMENDATIONS:	No need to be declared as protected heritage.			
13. NAME OF INVESTIGATOR:	ABDUL HAQUE BHANBHRO			
14. DATE:	28-Feb-2018			






BUILDING IN BINDU GALI-3

	1.	IDENTIFICATION:			
		Site Name:	BUILDING IN BINDU GALI-3		
		Other Names:			
	2.	LOCATION:			
		Address:	OPP: TO COURT, FATIMA JINNAH ROAD		
		Survey No.	Plot No.1284/5	Sheet No.	
		Coordinates	N-25°23'4.65632"	E-68°21'57.14438"	
		District/City/ Town/ Village: Hyderabad City (District Hyderabad)			
3.	OWNERSHIP:	Private <input checked="" type="checkbox"/>		Government	
	Name of Owner (s)	SULTAN MUHAMMAD ALI (FILM STAR)			
4.	OCCUPANCY:	(Residential)			
5.	REASONS FOR PROTECTION:	Architectural Value (British Period Building)			
6.	MEASUREMENT:	Height-	Length-	Approximately	
7.	CONSTRUCTION MATERIAL:	Sand stone			
8.	STATUS / PRESENT CONDITION	Dilapidated	Stable	Good Condition	Needs repair <input checked="" type="checkbox"/>
9.	THREAT(S):	Light traffic hazards			
10.	LOCATION MAP:	PHOTOGRAPHS: <div style="display: flex; flex-wrap: wrap; justify-content: space-around;">     </div>			
11.	COMMENTS:	<i>The building was in symmetry position on ground floor shops are present; triple story building with decorated doors and windows and over covered balconies with wooden frame and decorated painting, sand stone foundation.</i>			
12.	RECOMMENDATIONS:	<i>The building deserves to be declared as protected heritage due to its historical and architectural value.</i>			
13.	NAME OF INVESTIGATOR:	ABDUL HAQUE BHANBHRO			
14.	DATE:	28-Feb-2018			






BUILDING IN BINDO GALI-4 (OM NIVAS BUILDING)

	1.	IDENTIFICATION:			
		Site Name:	BUILDING IN BINDO GALI		
		Other Names:	OM NIVAS BUILDING		
	2.	LOCATION:			
		Address:	Opp. City Court, Gari Khata		
		Survey No.	Plot No.F-67-1283	Sheet No.	
		Coordinates	N-25°23'4.65632"	E-68°21'57.14438"	
		District/City/ Town/ Village: Hyderabad City (District Hyderabad)			
3.	OWNERSHIP:	Private <input checked="" type="checkbox"/>		Government	
	Name of Owner (s)	ZAHEER BHATTI			
4.	OCCUPANCY:	(Residential)			
5.	REASONS FOR PROTECTION:	Architectural Value (British Period Building)			
6.	MEASUREMENT:	Height- Length- Approximately			
7.	CONSTRUCTION MATERIAL:	Brick masonry			
8.	STATUS / PRESENT CONDITION	Dilapidated	Stable	Good Condition	Needs repair <input checked="" type="checkbox"/>
9.	THREAT(S):	--			
10.	LOCATION MAP:	PHOTOGRAPHS: <div style="display: flex; flex-wrap: wrap;">     </div>			
11.	COMMENTS:	<i>The double storey building is mostly new constructed and some portion of the building as seen old; however, the outer and inner of the building are damaged; and the roof and the pillars are also in bad condition.</i>			
12.	RECOMMENDATIONS:	<i>The building deserves to be declared as protected heritage due to its historical and architectural value.</i>			
13.	NAME OF INVESTIGATOR:	ABDUL HAQUE BHANBHRO			
14.	DATE:	28-Feb-2018			






BUILDING ON BINDU ROAD

	1.	IDENTIFICATION:			
		Site Name:	BUILDING ON BINDU ROAD		
		Other Names:			
	2.	LOCATION:			
		Address:	OPP: TO COURT, FATIMA JINNAH ROAD		
		Survey No.	Plot No.F-67/1284/2	Sheet No.	
		Coordinates	N-25°23'3.93149"	E-68°21'57.08007"	
		District/City/ Town/ Village: Hyderabad City (District Hyderabad)			
3.	OWNERSHIP:	Private <input checked="" type="checkbox"/>		Government	
	Name of Owner (s)	ZAHOOOR AHMED			
4.	OCCUPANCY:	(Residential)			
5.	REASONS FOR PROTECTION:	Architectural Value (British Period Building)			
6.	MEASUREMENT:	Height-	Length-	Approximately	
7.	CONSTRUCTION MATERIAL:	Sand stone			
8.	STATUS / PRESENT CONDITION	Dilapidated	Stable	Good Condition	Needs repair <input checked="" type="checkbox"/>
9.	THREAT(S):	Light traffic hazards			
10.	LOCATION MAP:	PHOTOGRAPHS: <div style="display: flex; flex-wrap: wrap;">     </div>			
11.	COMMENTS:	<i>The building was triple story designed; the inner condition of the building was not in good condition due damaged roof tile guarder chowk bricks, red brick used on the elevation to look beautiful; on the terrace parapet wall decorated designed.</i>			
12.	RECOMMENDATIONS:	<i>The building deserves to be declared as protected heritage due to its historical and architectural value.</i>			
13.	NAME OF INVESTIGATOR:	ABDUL HAQUE BHANBHRO			
14.	DATE:	28-Feb-2018			






BUILDING ON BURGARI/ JAIL ROAD

	1.	IDENTIFICATION:			
		Site Name:	BUILDING ON BURGARI/ JAIL ROAD		
		Other Names:			
	2.	LOCATION:			
		Address:	BUGARI AND JAIL ROAD, HIRABAD		
		Survey No.	Plot No.A/112-147	Sheet No.	
		Coordinates	N-25°24'22.78443"	E-68°22'1.50312"	
	District/City/ Town/ Village: Hyderabad City (District Hyderabad)				
3.	OWNERSHIP:	Private <input checked="" type="checkbox"/>		Government	
	Name of Owner (s)	UNKNOWN			
4.	OCCUPANCY:	(Commercial & Residential)			
5.	REASONS FOR PROTECTION:	Architectural Value (British Period Building)			
6.	MEASUREMENT:	Height- Length- Approximately			
7.	CONSTRUCTION MATERIAL:	Brick masonry			
8.	STATUS / PRESENT CONDITION	Dilapidated	Stable	Good Condition	Needs repair <input checked="" type="checkbox"/>
9.	THREAT(S):	Traffic hazards			
10.	LOCATION MAP:	PHOTOGRAPHS: <div style="display: flex; flex-wrap: wrap;">     </div>			
11.	COMMENTS:	<i>A classical architectural style building in which a number of semi-segmental arches are seen for ventilation purpose but presently most of the opening are closed by inhabitants. The parapet wall is also designed on the top floor.</i>			
12.	RECOMMENDATIONS:	<i>The building deserves to be declared as protected heritage due to its historical and architectural value.</i>			
13.	NAME OF INVESTIGATOR:	ABDUL HAQUE BHANBHRO			
14.	DATE:	19-Feb-2018			






BUILDING ON BURGARI ROAD-1

	1.	IDENTIFICATION:			
		Site Name:	BUILDING ON BURGARI ROAD-1		
		Other Names:			
	2.	LOCATION:			
		Address:	Street No.3, Backside Lal Battee, Near Sokhri House, Hirabad		
		Survey No.	Plot No.A-2477/114	Sheet No.	
		Coordinates	N-25°24'4.36742"	E-68°22'4.63504"	
		District/City/ Town/ Village: Hyderabad City (District Hyderabad)			
3.	OWNERSHIP:	Private ✓	Government		
	Name of Owner (s)	MUHAMMAD JAMIL			
4.	OCCUPANCY:	(Residential)			
5.	REASONS FOR PROTECTION:	Architectural Value (British Period Building)			
6.	MEASUREMENT:	Height-	Length-	Approximately	
7.	CONSTRUCTION MATERIAL:	Bricks masonry			
8.	STATUS / PRESENT CONDITION	Dilapidated	Stable	Good Condition	Needs repair ✓
9.	THREAT(S):	Traffic hazard			
10.	LOCATION MAP:	PHOTOGRAPHS: <div style="display: flex; flex-wrap: wrap;">     </div>			
11.	COMMENTS:	A brick-masonry building in which the central entrance having multi-foil arch with wooden-panel door; the number of ventilators are also erected for ventilation.			
12.	RECOMMENDATIONS:	<i>No need to be declared as protected heritage.</i>			
13.	NAME OF INVESTIGATOR:	ABDUL HAQUE BHANBHRO			
14.	DATE:	21-Feb-2018			






BUILDING ON BURGARI ROAD-2

	1.	IDENTIFICATION:			
		Site Name:	BUILDING ON BURGARI ROAD-2		
		Other Names:			
	2.	LOCATION:			
		Address:	BURGARI ROAD, HIRABAD		
		Survey No.	Plot No. WARD A A/149/1	Sheet No.	
		Coordinates	N-25°24'21.77884"	E-68°22'2.59772"	
		District/City/ Town/ Village: Hyderabad City (District Hyderabad)			
	3.	OWNERSHIP:	Private <input checked="" type="checkbox"/>	Government	
		Name of Owner (s)	UNKNOWN		
4.	OCCUPANCY: (Residential)				
5.	REASONS FOR PROTECTION:	Architectural Value (British Period Building)			
6.	MEASUREMENT:	Height-	Length-	Approximately	
7.	CONSTRUCTION MATERIAL:	Brick masonry			
8.	STATUS / PRESENT CONDITION	Dilapidated	Stable	Good Condition	Needs repair <input checked="" type="checkbox"/>
9.	THREAT(S):	LIGHT TRAFFIC HAZARDS			
10.	LOCATION MAP:	PHOTOGRAPHS: <div style="display: flex; flex-wrap: wrap;">     </div>			
11.	COMMENTS:	<i>A ground plus one storey building in which semi-segmental arches are seen in the building.</i>			
12.	RECOMMENDATIONS:	<i>No need to be declared as protected heritage.</i>			
13.	NAME OF INVESTIGATOR:	ABDUL HAQUE BHANBHRO			
14.	DATE:	19-Feb-2018			






BUILDING ON BURGARI ROAD-3

	1.	IDENTIFICATION:			
		Site Name:	BUILDING ON BURGARI ROAD-3		
		Other Names:			
	2.	LOCATION:			
		Address:	Street No.3, Lal Battee, Hirabad		
		Survey No.	Plot No.	Sheet No.	
	Coordinates	N-25°24'4.36742"	E-68°22'4.63504"		
	District/City/ Town/ Village: Hyderabad City (District Hyderabad)				
3.	OWNERSHIP:	Private <input checked="" type="checkbox"/>		Government	
	Name of Owner (s)	MANZOOR			
4.	OCCUPANCY:	(Residential)			
5.	REASONS FOR PROTECTION:	Architectural Value (British Period Building)			
6.	MEASUREMENT:	Height-	Length-	Approximately	
7.	CONSTRUCTION MATERIAL:	Brick masonry			
8.	STATUS / PRESENT CONDITION	Dilapidated	Stable	Good Condition	Needs repair <input checked="" type="checkbox"/>
9.	THREAT(S):	Light Traffic hazard			
10.	LOCATION MAP:	PHOTOGRAPHS: <div style="display: flex; flex-wrap: wrap;">     </div>			
11.	COMMENTS:	<i>A square-shaped building with multiple floors in which number of windows are seen for ventilation purpose.</i>			
12.	RECOMMENDATIONS:	<i>No need to be declared as protected heritage.</i>			
13.	NAME OF INVESTIGATOR:	ABDUL HAQUE BHANBHRO			
14.	DATE:	21-Feb-2018			



BUILDING ON BURGARI ROAD-4 (DADI LEELA HOUSE)

	1.	IDENTIFICATION:			
		Site Name:		BUILDING ON BURGARI ROAD-4	
		Other Names:		DADI LEELA HOUSE	
	2.	LOCATION:			
		Address:		BURGARI ROAD, HIRABAD	
		Survey No.	Plot No. WARD A	Sheet No.	
		Coordinates	N-25°24'20.29912"	E-68°22'1.40822"	
		District/City/ Town/ Village: Hyderabad City (District Hyderabad)			
3.	OWNERSHIP:		Private <input checked="" type="checkbox"/>	Government	
	Name of Owner (s)		UNKNOWN		
4.	OCCUPANCY: (Residential)				
5.	REASONS FOR PROTECTION:		Architectural Value (British Period Building)		
6.	MEASUREMENT:		Height-	Length-	Approximately
7.	CONSTRUCTION MATERIAL:		Brick masonry		
8.	STATUS / PRESENT CONDITION		Dilapidated	Stable	Good Condition <input checked="" type="checkbox"/> Needs repair
9.	THREAT(S):		LIGHT TRAFFIC HAZARDS		
10.	LOCATION MAP:		PHOTOGRAPHS: <div style="display: flex; flex-wrap: wrap;">     </div>		
11.	COMMENTS:		<i>An old style building in which semi-segmental arches and ventilators are seen in the building; the parapet wall is also erected at the top level.</i>		
12.	RECOMMENDATIONS:		<i>No need to be declared as protected heritage.</i>		
13.	NAME OF INVESTIGATOR:		ABDUL HAQUE BHANBHRO		
14.	DATE:		18-Feb-2018		






BUILDING ON BUGARI ROAD-5 (DHAN AMACHELA RAM)

	1.	IDENTIFICATION:				
		Site Name:	BUILDING ON BUGARI ROAD-5			
		Other Names:	DHAN AMACHELA RAM			
	2.	LOCATION:				
		Address:	BUGARI ROAD, OPP: SHAFAT PLAZA			
		Survey No.	Plot No. WARD A	Sheet No.		
		Coordinates	N-25°24'20.2523"	E-68°22'1.22422"		
		District/City/ Town/ Village: Hyderabad City (District Hyderabad)				
	3.	OWNERSHIP:	Private <input checked="" type="checkbox"/>	Government		
		Name of Owner (s)	NOOR UL HASSAN ZAIDI			
4.	OCCUPANCY: (Commercial & Residential)					
5.	REASONS FOR PROTECTION:		Architectural Value (British Period Building)			
6.	MEASUREMENT:		Height- Length- Approximately			
7.	CONSTRUCTION MATERIAL:		SANDSTONE			
8.	STATUS / PRESENT CONDITION		Dilapidated	Stable	Good Condition	Needs repair <input checked="" type="checkbox"/>
9.	THREAT(S):		Light traffic hazards			
10.	LOCATION MAP:		PHOTOGRAPHS: <div style="display: flex; flex-wrap: wrap; justify-content: space-around;">     </div>			
11.	COMMENTS:		<i>A building consisting of a ground plus upper floor in which the ground floor having simple rectangular windows and first floor is seen with the Roman style of architecture; the semi-segmental arches with key-stone is also a feature of the arches. The cornices are also seen on the floor-levels.</i>			
12.	RECOMMENDATIONS:		<i>The building deserves to be declared as protected heritage due to its historical and architectural value.</i>			
13.	NAME OF INVESTIGATOR:		ABDUL HAQUE BHANBHRO			
14.	DATE:		18-Feb-2018			



BUILDING ON COURT ROAD (DASWAMI DLUMA LODGE)

	1.	IDENTIFICATION:			
		Site Name:	BUILDING ON COURT ROAD		
		Other Names:	DASWAMI DLUMA LODGE		
	2.	LOCATION:			
		Address:	IBRAT PRESS AREA, QAZI MOHALLAH, NEAR UNITED HOTEL, QAZI QAYYUM ROAD, GARI KHATA		
		Survey No.	Plot No.F-1200	Sheet No.	
		Coordinates	N-25°23'5.56019"	E-68°22'2.96781"	
		District/City/ Town/ Village: Hyderabad City (District Hyderabad)			
3.	OWNERSHIP:	Private <input checked="" type="checkbox"/>		Government	
	Name of Owner (s)	ABDUL REHMAN			
4.	OCCUPANCY:	(Residential)			
5.	REASONS FOR PROTECTION:	Architectural Value (British Period Building)			
6.	MEASUREMENT:	Height- Length- Approximately			
7.	CONSTRUCTION MATERIAL:	BRICK MASONRY			
8.	STATUS / PRESENT CONDITION	Dilapidated	Stable	Good Condition	Needs repair <input checked="" type="checkbox"/>
9.	THREAT(S):	Traffic hazards			
10.	LOCATION MAP:	PHOTOGRAPHS: <div style="display: flex; flex-wrap: wrap;">     </div>			
11.	COMMENTS:	<i>A Roman Architectural Style building in which the semi-segmental arches are used.</i>			
12.	RECOMMENDATIONS:	<i>No need to be declared as protected heritage.</i>			
13.	NAME OF INVESTIGATOR:	ABDUL HAQUE BHANBHRO			
14.	DATE:	20-Mar-2018			

BUILDING ON SHARHAH E FATIMA JINNAH

	1.	IDENTIFICATION:			
		Site Name:	BUILDING ON SHARHAH E FATIMA JINNAH		
		Other Names:			
	2.	LOCATION:			
		Address:	Gari Khata		
		Survey No.	Plot No. 1280	Sheet No.	
		Coordinates	N-25°23'7.65556"	E-68°21'57.35540"	
	District/City/ Town/ Village: Hyderabad City (District Hyderabad)				
	3.	OWNERSHIP:	Private ✓	Government	
	Name of Owner (s)				
4.	OCCUPANCY: (Commercial & Residential)				
5.	REASONS FOR PROTECTION:		Architectural Value (British Period Building)		
6.	MEASUREMENT:		Height-	Length-	Approximately
7.	CONSTRUCTION MATERIAL:		Sand-stone		
8.	STATUS / PRESENT CONDITION		Dilapidated	Stable ✓	Good Condition Needs repair
9.	THREAT(S):		Vibration of heavy traffic		
10.	LOCATION MAP:		PHOTOGRAPHS: <div style="display: flex; flex-wrap: wrap;">     </div>		
11.	COMMENTS:		<i>A rectangular building having different styles of structure in which the Corinthian orders are attracted and the recessed jewelry-style on the façade is also seen; the parapet wall is also decorated.</i>		
12.	RECOMMENDATIONS:		<i>The building deserves to be declared as protected heritage due to its historical and architectural value.</i>		
13.	NAME OF INVESTIGATOR:		ABDUL HAQUE BHANBHRO		
14.	DATE:		06-Feb-2018		






BUILDING ON FORT AREA, STREET NO.1 (ZAKRIA DAWA KHANA)

	1.	IDENTIFICATION:				
		Site Name:		BUILDING ON FORT AREA, STREET NO.1		
		Other Names:		ZAKRIA DAWA KHANA		
	2.	LOCATION:				
		Address:		Fort Area, Street No.1		
		Survey No.		Plot No.	Sheet No.	
		Coordinates		N-25°23'11.59175"	E-68°22'26.07414"	
		District/City/ Town/ Village: Hyderabad City (District Hyderabad)				
3.	OWNERSHIP:		Private <input checked="" type="checkbox"/>		Government	
	Name of Owner (s)		AMEN ZAKRIA			
4.	OCCUPANCY: (Residential/ Commercial)					
5.	REASONS FOR PROTECTION:		Architectural Value (British Period Building)			
6.	MEASUREMENT:		Height- Length- Approximately			
7.	CONSTRUCTION MATERIAL:		Sandstone			
8.	STATUS / PRESENT CONDITION		Dilapidated	Stable	Good Condition <input checked="" type="checkbox"/>	Needs repair
9.	THREAT(S):		Light traffic hazards			
10.	LOCATION MAP:		PHOTOGRAPHS: 			
11.	COMMENTS:		<i>A building in which different architectural features are used; at the façade, there are projected rooms also erected in which the stone-carving are seen as well.</i>			
12.	RECOMMENDATIONS:		<i>The building deserves to be declared as protected heritage due to its historical and architectural value.</i>			
13.	NAME OF INVESTIGATOR:		ABDUL HAQUE BHANBHRO			
14.	DATE:		18-Feb-2018			



BUILDING ON FOUJDARI ROAD

	1.	IDENTIFICATION:				
		Site Name:		BUILDING ON FOUJDARI ROAD		
		Other Names:				
	2.	LOCATION:				
		Address:		Foujdari Road, Opposite Abdullah Plaza		
		Survey No.	Plot No.	Sheet No.		
		Coordinates		N-25°23'31.86834"		E-68°22'3.12951"
	District/City/ Town/ Village: Hyderabad City (District Hyderabad)					
	3.	OWNERSHIP:		Private <input checked="" type="checkbox"/>		Government
	Name of Owner (s)		UNKNOWN			
4.	OCCUPANCY: (Residential and Commercial)					
5.	REASONS FOR PROTECTION:		Architectural Value (British Period Building)			
6.	MEASUREMENT:		Height-	Length-	Approximately	
7.	CONSTRUCTION MATERIAL:		Sand-stone			
8.	STATUS / PRESENT CONDITION		Dilapidated	Stable	Good Condition <input checked="" type="checkbox"/>	Needs repair <input type="checkbox"/>
9.	THREAT(S):		Vibration of heavy traffic			
10.	LOCATION MAP:		PHOTOGRAPHS: <div style="display: flex; flex-wrap: wrap;">     </div>			
11.	COMMENTS:		<i>A single storey building with large wooden windows covered balconies in which the orders of also seen.</i>			
12.	RECOMMENDATIONS:		<i>The building deserves to be declared as protected heritage due to its historical and architectural value.</i>			
13.	NAME OF INVESTIGATOR:		ABDUL HAQUE BHANBHRO			
14.	DATE:		18-Feb-2018			



BUILDING ON HOSPITAL ROAD

	1. IDENTIFICATION:			
	Site Name:		BUILDING ON HOSPITAL ROAD	
	Other Names:		QASAR AZIZ	
	2. LOCATION:			
	Address:		Market Area, A1 Chowk, Silawat Para	
	Survey No.		Plot No.A/1747	Sheet No.
	Coordinates		N-25°23'57.8816"	E-68°22'9.98124"
	District/City/ Town/ Village:		Hyderabad City (District Hyderabad)	
3. OWNERSHIP:		Private <input checked="" type="checkbox"/> Government		
Name of Owner (s)		UNKNOWN		
4. OCCUPANCY:	(Residential & Commercial)			
5. REASONS FOR PROTECTION:	Architectural Value (British Period Building)			
6. MEASUREMENT:	Height-	Length-	Approximately	
7. CONSTRUCTION MATERIAL:	Sandstone			
8. STATUS / PRESENT CONDITION	Dilapidated	Stable	Good Condition	Needs repair <input checked="" type="checkbox"/>
9. THREAT(S):	Traffic hazards			
10. LOCATION MAP:	PHOTOGRAPHS: <div style="display: flex; flex-wrap: wrap;">     </div>			
11. COMMENTS:	<i>A building in which different architectural styles are seen, most of which jewelry pattern; parapet wall, decorated columns and projected balconies.</i>			
12. RECOMMENDATIONS:	<i>The building deserves to be declared as protected heritage due to its historical and architectural value.</i>			
13. NAME OF INVESTIGATOR:	ABDUL HAQUE BHANBHRO			
14. DATE:	20-Feb-2018			



BUILDING ON JAIL ROAD-1 (DEVI LODGE 1935)

	1.	IDENTIFICATION:				
		Site Name:		BUILDING ON JAIL ROAD-1		
		Other Names:		DEVI LODGE 1935		
	2.	LOCATION:				
		Address:		Jail Road, Near Hafiz Rabri, Hirabad		
		Survey No.	Plot No.2354/A115	Sheet No.		
		Coordinates	N-25°23'57.8816"	E-68°22'9.98214"		
		District/City/ Town/ Village: Hyderabad City (District Hyderabad)				
3.	OWNERSHIP:		Private <input checked="" type="checkbox"/>		Government	
	Name of Owner (s)		SYED IFTEKHAR HUSSAIN ZAIDI			
4.	OCCUPANCY:		(Residential & Commercial)			
5.	REASONS FOR PROTECTION:		Architectural Value (British Period Building)			
6.	MEASUREMENT:		Height- Length- Approximately			
7.	CONSTRUCTION MATERIAL:		Sandstone			
8.	STATUS / PRESENT CONDITION		Dilapidated	Stable	Good Condition <input checked="" type="checkbox"/>	Needs repair
9.	THREAT(S):		Traffic hazards			
10.	LOCATION MAP:		PHOTOGRAPHS: 			
11.	COMMENTS:		<i>A building in which some architectural features appeared at the façade in which most of the attractive elements are stone-carving.</i>			
12.	RECOMMENDATIONS:		<i>The building deserves to be declared as protected heritage due to its historical and architectural value.</i>			
13.	NAME OF INVESTIGATOR:		ABDUL HAQUE BHANBHRO			
14.	DATE:		20-Feb-2018			



BUILDING ON JAIL ROAD-2 (AHMED MANSION)

	1. IDENTIFICATION:			
	Site Name:	BUILDING ON JAIL ROAD-2		
	Other Names:	Ahmed Mansion		
	2. LOCATION:			
	Address:	Allah Wala Chowk, Hirabad		
	Survey No.	Plot No.A112/81	Sheet No.	
	Coordinates	N-25°2421.70254"	E-68°22'7.20745"	
	District/City/ Town/ Village: Hyderabad City (District Hyderabad)			
3. OWNERSHIP:	Private <input checked="" type="checkbox"/>	Government		
Name of Owner (s)	FAROOQ AHMED FURQAN AHMED			
4. OCCUPANCY:	(Educational & Residential)			
5. REASONS FOR PROTECTION:	Architectural Value (British Period Building)			
6. MEASUREMENT:	Height-	Length-	Approximately	
7. CONSTRUCTION MATERIAL:	Sandstone			
8. STATUS / PRESENT CONDITION	Dilapidated	Stable	Good Condition	Needs repair <input checked="" type="checkbox"/>
9. THREAT(S):	Traffic hazards			
10. LOCATION MAP:	PHOTOGRAPHS: 			
11. COMMENTS:	<i>A three-corner building which is constructed with sandstone decorated with projected balcony. The baluster with decorated orders. The main entrance decorated with orders.</i>			
12. RECOMMENDATIONS:	<i>The building deserves to be declared as protected heritage due to its historical and architectural value.</i>			
13. NAME OF INVESTIGATOR:	ABDUL HAQUE BHANBHRO			
14. DATE:	25-Feb-2018			






BUILDING ON JAIL ROAD-3 (AMINUDDIN ARAIN)

	1.	IDENTIFICATION:			
		Site Name:		BUILDING ON JAIL ROAD-3	
		Other Names:		AMINUDDIN ARAIN	
	2.	LOCATION:			
		Address:		STREET OPP: S.S. COMMERCE COLLEGE	
		Survey No.		Plot No.A/113/260	Sheet No.
		Coordinates		N-25°24'19.78658"	E-68°22'5.64451"
District/City/ Town/ Village: Hyderabad City (District Hyderabad)					
3.	OWNERSHIP:		Private <input checked="" type="checkbox"/>	Government	
	Name of Owner (s)		RIZWAN QURESHI MANSOOR QURESHI		
4.	OCCUPANCY: (Residential and Commercial)				
5.	REASONS FOR PROTECTION:		Architectural Value (British Period Building)		
6.	MEASUREMENT:		Height- Length- Approximately		
7.	CONSTRUCTION MATERIAL:		Brick masonry		
8.	STATUS / PRESENT CONDITION		Dilapidated	Stable	Good Condition <input checked="" type="checkbox"/>
9.	THREAT(S):		LIGHT TRAFFIC HAZARDS		
10.	LOCATION MAP:		PHOTOGRAPHS: 		
11.	COMMENTS:		<i>A ground plus two storey building in which different architectural patterns are seen; mostly the iron grills, decorated columns and jewelry designed are the most attractive pattern; the parapet wall is also erected.</i>		
12.	RECOMMENDATIONS:		<i>The building deserves to be declared as protected heritage due to its historical and architectural value.</i>		
13.	NAME OF INVESTIGATOR:		ABDUL HAQUE BHANBHRO		
14.	DATE:		19-Feb-2018		

BUILDING ON JAIL ROAD-4 (DR. ASOODAMAL T. SHROFF MBBS 1935)






	1.	IDENTIFICATION:		
		Site Name:		BUILDING ON JAIL ROAD-4
		Other Names:		DR. ASOODAMAL T. SHROFF MBBS 1935
	2.	LOCATION:		
		Address:		Jail Road, Hirabad
		Survey No.	Plot No.A-114/2440	Sheet No.
		Coordinates	N-25°24'10.93271"	E-68°22'6.34497"
		District/City/ Town/ Village: Hyderabad City (District Hyderabad)		
3.	OWNERSHIP:		Private <input checked="" type="checkbox"/> Government	
	Name of Owner (s)		JAMAL SIKANDER CARPENTER	
4.	OCCUPANCY: (Residential & Commercial)			
5.	REASONS FOR PROTECTION:		Architectural Value (British Period Building)	
6.	MEASUREMENT:		Height- Length- Approximately	
7.	CONSTRUCTION MATERIAL:		Brick masonry	
8.	STATUS / PRESENT CONDITION		Dilapidated	Stable
			Good Condition	Needs repair <input checked="" type="checkbox"/>
9.	THREAT(S):		Traffic hazard	
10.	LOCATION MAP:		PHOTOGRAPHS: 	
11.	COMMENTS:		<i>A building in which different architectural features have been used for aesthetical purpose; the iron-projected grills are fixed at the front on which different designs and human statues are seen; under the projected roof, some ferries are also built.</i>	
12.	RECOMMENDATIONS:		<i>The building deserves to be declared as protected heritage due to its historical and architectural value.</i>	
13.	NAME OF INVESTIGATOR:		ABDUL HAQUE BHANBHRO	
14.	DATE:		21-Feb-2018	

BUILDING ON JAIL ROAD-5 (S.MAL.O.M1938)






	1. IDENTIFICATION:			
	Site Name:		BUILDING ON JAIL ROAD	
	Other Names:		S. MAL. O.M. 1938	
	2. LOCATION:			
	Address:		Jail Road, Hirabad	
	Survey No.		Plot No.A-114/2455	Sheet No.
	Coordinates		N-25°24'7.02292"	E-68°22'4.88836"
	District/City/ Town/ Village:		Hyderabad City (District Hyderabad)	
3. OWNERSHIP:		Private <input checked="" type="checkbox"/> Government		
Name of Owner (s)		IBRAHIM SHAH SABIR SHAH TARA CHAND		
4. OCCUPANCY:	(Residential & Commercial)			
5. REASONS FOR PROTECTION:	Architectural Value (British Period Building)			
6. MEASUREMENT:	Height-	Length-	Approximately	
7. CONSTRUCTION MATERIAL:	Brick masonry			
8. STATUS / PRESENT CONDITION	Dilapidated	Stable	Good Condition	Needs repair <input checked="" type="checkbox"/>
9. THREAT(S):	Traffic hazard			
10. LOCATION MAP:	PHOTOGRAPHS: <div style="display: flex; flex-wrap: wrap;">     </div>			
11. COMMENTS:	<i>A Roman style building in which semi-segmental arches and opening are seen; the glazed kashi tiles are also part of the building.</i>			
12. RECOMMENDATIONS:	<i>The building deserves to be declared as protected heritage due to its historical and architectural value.</i>			
13. NAME OF INVESTIGATOR:	ABDUL HAQUE BHANBHRO			
14. DATE:	21-Feb-2018			

BUILDING ON JAIL ROAD-6






(FATIMA JINNAH MANZIL, KALAVANTI BUILDING, RUKMANI NIVAS)

	1.	IDENTIFICATION:			
		Site Name:		BUILDING ON JAIL ROAD	
		Other Names:		FATIMA JINNAH MANZIL, KALAVANTI BUILDING, RUKMANI NIVAS	
	2.	LOCATION:			
		Address:		Jail Road, Hirabad	
		Survey No.	Plot No.A-115/2430 A2-468	Sheet No.	
		Coordinates	N-25°24'9.46961"	E-68°22'5.23657"	
		District/City/ Town/ Village: Hyderabad City (District Hyderabad)			
3.	OWNERSHIP:		Private <input checked="" type="checkbox"/>	Government	
	Name of Owner (s)		FEROS SHAH MUHAMMAD SHABBIR MUHAMMAD REHAN MUHAMMAD IQBAL		
4.	OCCUPANCY: (Residential & Commercial)				
5.	REASONS FOR PROTECTION:		Architectural Value (British Period Building)		
6.	MEASUREMENT:		Height-	Length-	Approximately
7.	CONSTRUCTION MATERIAL:		Sandstone/ brick masonry		
8.	STATUS / PRESENT CONDITION		Dilapidated	Stable	Good Condition <input checked="" type="checkbox"/> Needs repair
9.	THREAT(S):		Traffic hazard		
10.	LOCATION MAP:		PHOTOGRAPHS: <div style="display: flex; flex-wrap: wrap;">     </div>		
11.	COMMENTS:		<i>A building in which some architectural features have been especially the projected wooden room/ balcony is the attractive element of the building.</i>		
12.	RECOMMENDATIONS:		<i>The building deserves to be declared as protected heritage due to its historical and architectural value.</i>		
13.	NAME OF INVESTIGATOR:		ABDUL HAQUE BHANBHRO		
14.	DATE:		21-Feb-2018		






BUILDING ON JAIL ROAD-7

	1.	IDENTIFICATION:			
		Site Name:	BUILDING ON JAIL ROAD		
		Other Names:			
	2.	LOCATION:			
		Address:	MCB Jail Road		
		Survey No.	Plot No.A-215	Sheet No.	
	Coordinates	N-25°24'8.48735"	E-68°22'5.94856"		
		District/City/ Town/ Village: Hyderabad City (District Hyderabad)			
3.	OWNERSHIP:	Private ✓		Government	
	Name of Owner (s)	ABDUL LATIF MEMON			
4.	OCCUPANCY:	(Residential & Commercial)			
5.	REASONS FOR PROTECTION:	Architectural Value (British Period Building)			
6.	MEASUREMENT:	Height-	Length-	Approximately	
7.	CONSTRUCTION MATERIAL:	Brick masonry			
8.	STATUS / PRESENT CONDITION	Dilapidated	Stable	Good Condition ✓	Needs repair
9.	THREAT(S):	Traffic hazard			
10.	LOCATION MAP:	PHOTOGRAPHS: <div style="display: flex; flex-wrap: wrap;">     </div>			
11.	COMMENTS:	<i>A building consisting of floors in which pointed arches and multi-foil arch are seen in the building. The wooden projected balconies with iron-grills are also fixed.</i>			
12.	RECOMMENDATIONS:	<i>The building deserves to be declared as protected heritage due to its historical and architectural value.</i>			
13.	NAME OF INVESTIGATOR:	ABDUL HAQUE BHANBHRO			
14.	DATE:	21-Feb-2018			






BUILDING ON JAIL ROAD-8

	1. IDENTIFICATION:			
	Site Name:		BUILDING ON JAIL ROAD	
	Other Names:			
	2. LOCATION:			
	Address:		Jail Road, Hirabad	
	Survey No.		Plot No.A-215/2417	Sheet No.
	Coordinates		N-25°24'8.0392"	E-68°22'5.98408"
	District/City/ Town/ Village: Hyderabad City (District Hyderabad)			
3. OWNERSHIP:		<input checked="" type="checkbox"/> Private <input type="checkbox"/> Government		
Name of Owner (s)		SHAIKH KARAMUDDIN		
4. OCCUPANCY:	(Residential)			
5. REASONS FOR PROTECTION:	Architectural Value (British Period Building)			
6. MEASUREMENT:	Height-	Length-	Approximately	
7. CONSTRUCTION MATERIAL:	Sandstone			
8. STATUS / PRESENT CONDITION	Dilapidated	Stable	<input checked="" type="checkbox"/> Good Condition	<input type="checkbox"/> Needs repair
9. THREAT(S):	Traffic hazard			
10. LOCATION MAP:	PHOTOGRAPHS: <div style="display: flex; flex-wrap: wrap;">     </div>			
11. COMMENTS:	<i>A building containing of different features in which pointed arch type windows, rectangular windows and ventilators are seen. The multi-foil arch with projected parapet wall is also attractive part of the building.</i>			
12. RECOMMENDATIONS:	<i>The building deserves to be declared as protected heritage due to its historical and architectural value.</i>			
13. NAME OF INVESTIGATOR:	ABDUL HAQUE BHANBHRO			
14. DATE:	21-Feb-2018			



BUILDING ON JAIL ROAD- 9

	1.	IDENTIFICATION:			
		Site Name:	BUILDING ON JAIL ROAD-9		
		Other Names:	BUILDING ON JAIL ROAD 1940		
	2.	LOCATION:			
		Address:	Allah Wala and Prince Ali Road, Hirabad		
		Survey No.	Plot No.A112/17	Sheet No.	
		Coordinates	N-25°24'21.27966"	E-68°22'7.1431"	
		District/City/ Town/ Village: Hyderabad City (District Hyderabad)			
3.	OWNERSHIP:	Private <input checked="" type="checkbox"/>		Government	
	Name of Owner (s)	SALISH RAMESH ASHISH			
4.	OCCUPANCY:	(Commercial & Residential)			
5.	REASONS FOR PROTECTION:	Architectural Value (British Period Building)			
6.	MEASUREMENT:	Height-	Length-	Approximately	
7.	CONSTRUCTION MATERIAL:	Sandstone			
8.	STATUS / PRESENT CONDITION	Dilapidated	Stable	Good Condition <input checked="" type="checkbox"/>	Needs repair
9.	THREAT(S):	Traffic hazards			
10.	LOCATION MAP:	PHOTOGRAPHS: <div style="display: flex; flex-wrap: wrap;">     </div>			
11.	COMMENTS:	<i>Three corners building construed with sandstone and bricks; painted in modern colour.</i>			
12.	RECOMMENDATIONS:	<i>No need to be declared as protected heritage.</i>			
13.	NAME OF INVESTIGATOR:	ABDUL HAQUE BHANBHRO			
14.	DATE:	25-Feb-2018			






BUILDING ON JAIL ROAD-10

	1.	IDENTIFICATION:			
		Site Name:	BUILDING ON JAIL ROAD-10		
		Other Names:			
	2.	LOCATION:			
		Address:	Opp. Shehbaz Medical Store		
		Survey No.	Plot No.4/13/A1/7	Sheet No.	
		Coordinates	N-25°23'51.8816"	E-68°22'9.98214"	
	District/City/ Town/ Village: Hyderabad City (District Hyderabad)				
3.	OWNERSHIP:	Private <input checked="" type="checkbox"/>		Government	
	Name of Owner (s)	MUHAMMAD SAEED AHMED			
4.	OCCUPANCY:	(Residential)			
5.	REASONS FOR PROTECTION:	Architectural Value (British Period Building)			
6.	MEASUREMENT:	Height- Length- Approximately			
7.	CONSTRUCTION MATERIAL:	Brick masonry			
8.	STATUS / PRESENT CONDITION	Dilapidated	Stable	Good Condition	Needs repair <input checked="" type="checkbox"/>
9.	THREAT(S):	Traffic hazards			
10.	LOCATION MAP:	PHOTOGRAPHS: <div style="display: flex; flex-wrap: wrap;">     </div>			
11.	COMMENTS:	<i>A Roman Style building in which semi-segmental openings seen in the building.</i>			
12.	RECOMMENDATIONS:	<i>The building deserves to be declared as protected heritage due to its historical and architectural value.</i>			
13.	NAME OF INVESTIGATOR:	ABDUL HAQUE BHANBHRO			
14.	DATE:	20-Feb-2018			



BUILDING ON JAIL ROAD-11

	1.	IDENTIFICATION:			
		Site Name:		BUILDING ON JAIL ROAD-11	
		Other Names:			
	2.	LOCATION:			
		Address:		OPP: A. MAJEED PLAZA, HIRABAD	
		Survey No.		Plot No.A-112/139	Sheet No.
		Coordinates		N-25°24'24.7680"	E-68°22'2.80168"
District/City/ Town/ Village: Hyderabad City (District Hyderabad)					
3.	OWNERSHIP:		Private ✓	Government	
	Name of Owner (s)		HAJI ABDUL RAHIM		
4.	OCCUPANCY: (Residential)				
5.	REASONS FOR PROTECTION:		Architectural Value (British Period Building)		
6.	MEASUREMENT:		Height- Length- Approximately		
7.	CONSTRUCTION MATERIAL:		Brick masonry		
8.	STATUS / PRESENT CONDITION		Dilapidated	Stable	Good Condition
9.	THREAT(S):		LIGHT TRAFFIC HAZARDS		
10.	LOCATION MAP:		PHOTOGRAPHS: 		
11.	COMMENTS:		A classical Roman style architectural building in which the semi-segmental designs with different styles of orders; the parapet wall is also decorated.		
12.	RECOMMENDATIONS:		The building deserves to be declared as protected heritage due to its historical and architectural value.		
13.	NAME OF INVESTIGATOR:		ABDUL HAQUE BHANBHRO		
14.	DATE:		19-Feb-2018		






BUILDING ON JAIL ROAD-12

	1.	IDENTIFICATION:			
		Site Name:	BUILDING ON JAIL ROAD-12		
		Other Names:			
	2.	LOCATION:			
		Address:	Backside Madni Masjid, Near Animal Hospital, Hirabad		
		Survey No.	Plot No.A-114/2430	Sheet No.	
		Coordinates	N-25°24'10.93271"	E-68°22'6.34497"	
		District/City/ Town/ Village: Hyderabad City (District Hyderabad)			
3.	OWNERSHIP:	Private ✓		Government	
	Name of Owner (s)	MUHAMMAD SADIQUE			
4.	OCCUPANCY:	(Residential & Commercial)			
5.	REASONS FOR PROTECTION:	Architectural Value (British Period Building)			
6.	MEASUREMENT:	Height-	Length-	Approximately	
7.	CONSTRUCTION MATERIAL:	Brick masonry			
8.	STATUS / PRESENT CONDITION	Dilapidated	Stable	Good Condition ✓	Needs repair
9.	THREAT(S):	Traffic hazard			
10.	LOCATION MAP:	PHOTOGRAPHS: <div style="display: flex; flex-wrap: wrap;">     </div>			
11.	COMMENTS:	<i>A building in which a number of windows are erected for ventilation; at the right side, the windows are depressed over which some decorated features are seen. The balusters on the parapet wall are also erected.</i>			
12.	RECOMMENDATIONS:	<i>The building deserves to be declared as protected heritage due to its historical and architectural value.</i>			
13.	NAME OF INVESTIGATOR:	ABDUL HAQUE BHANBHRO			
14.	DATE:	21-Feb-2018			






BUILDING ON JAIL ROAD-13 (GANGA COTTAGE)

	1.	IDENTIFICATION:				
		Site Name:		BUILDING ON JAIL ROAD-13		
		Other Names:		GANGA COTTAGE		
	2.	LOCATION:				
		Address:		BACKSIDE GOVT: GIRLS MODEL COLLEGE, HIRABAD		
		Survey No.		Plot No.A/113-229	Sheet No.	
		Coordinates		N-25°24'13.58385"	E-68°22'5.93258"	
		District/City/ Town/ Village: Hyderabad City (District Hyderabad)				
3.	OWNERSHIP:		Private <input checked="" type="checkbox"/>	Government		
	Name of Owner (s)		UNKNOWN			
4.	OCCUPANCY: (Residential)					
5.	REASONS FOR PROTECTION:		Architectural Value (British Period Building)			
6.	MEASUREMENT:		Height- Length- Approximately			
7.	CONSTRUCTION MATERIAL:		Brick masonry			
8.	STATUS / PRESENT CONDITION		Dilapidated	Stable	Good Condition	Needs repair <input checked="" type="checkbox"/>
9.	THREAT(S):		LIGHT TRAFFIC HAZARDS			
10.	LOCATION MAP:		PHOTOGRAPHS: 			
11.	COMMENTS:		A cottage which is made with brick masonry having some semi-segmental ventilators erected at the façade for ventilation.			
12.	RECOMMENDATIONS:		No need to be declared as protected heritage.			
13.	NAME OF INVESTIGATOR:		ABDUL HAQUE BHANBHRO			
14.	DATE:		20-Feb-2018			






BUILDING ON JAIL ROAD-14 (UB. SHIV DASANI 1925)

	1. IDENTIFICATION:			
	Site Name:		BUILDING ON JAIL ROAD	
	Other Names:		UB. SHIV DASANI 1925	
	2. LOCATION:			
	Address:		Opp. Azra Market, Beside Kaloo Plaza, Jail Road, Hirabad	
	Survey No.		Plot No.	Sheet No.
	Coordinates		N-25°24'3.66723"	E-68°22'7.46022"
	District/City/ Town/ Village:		Hyderabad City (District Hyderabad)	
3. OWNERSHIP:		Private <input checked="" type="checkbox"/> Government		
Name of Owner (s)		MUHAMMAD ISMAIL		
4. OCCUPANCY:	(Residential & Commercial)			
5. REASONS FOR PROTECTION:	Architectural Value (British Period Building)			
6. MEASUREMENT:	Height-	Length-	Approximately	
7. CONSTRUCTION MATERIAL:	Brick masonry			
8. STATUS / PRESENT CONDITION	Dilapidated	Stable	Good Condition	Needs repair <input checked="" type="checkbox"/>
9. THREAT(S):	Traffic hazard			
10. LOCATION MAP:	PHOTOGRAPHS: <div style="display: flex; flex-wrap: wrap;">     </div>			
11. COMMENTS:	<i>A building in which semi-segmental and rectangular windows with wooden planks are seen the projected wooden structure for rooms/ balconies are also attractive part of the building.</i>			
12. RECOMMENDATIONS:	<i>The building deserves to be declared as protected heritage due to its historical and architectural value.</i>			
13. NAME OF INVESTIGATOR:	ABDUL HAQUE BHANBHRO			
14. DATE:	21-Feb-2018			

BUILDING ON JAMIA MASJID ROAD-1 (SOFI MANZIL)






	1. IDENTIFICATION:			
	Site Name:		BUILDING ON JAMIA MASJID ROAD-1	
	Other Names:		SOFI MANZIL	
	2. LOCATION:			
	Address:		HIRABAD	
	Survey No.		Plot No.79/4-A	Sheet No.
	Coordinates		N-25°24'17.72376"	E-68°22'88.31078"
	District/City/ Town/ Village: Hyderabad City (District Hyderabad)			
3. OWNERSHIP:		Private <input checked="" type="checkbox"/>		Government
Name of Owner (s)		SOOFI AKBAR HUSSAIN		
4. OCCUPANCY:	(Commercial & Residential)			
5. REASONS FOR PROTECTION:	Architectural Value (British Period Building)			
6. MEASUREMENT:	Height- Length- Approximately			
7. CONSTRUCTION MATERIAL:	Brick masonry			
8. STATUS / PRESENT CONDITION	Dilapidated	Stable	Good Condition	Needs repair <input checked="" type="checkbox"/>
9. THREAT(S):	--			
10. LOCATION MAP:	PHOTOGRAPHS: <div style="display: flex; flex-wrap: wrap;">     </div>			
11. COMMENTS:	<i>Half portion of the building is newly constructed and the half portion is on its original shape. The building was double story with decorated windows and doors. The material is used cement brick stone foundation.</i>			
12. RECOMMENDATIONS:	<i>No need to be declared as protected heritage.</i>			
13. NAME OF INVESTIGATOR:	ABDUL HAQUE BHANBHRO			
14. DATE:	27-Feb-2018			

BUILDING ON JAMIA MASJID ROAD-1

	1.	IDENTIFICATION:			
		Site Name:	BUILDING ON JAMIA MASJID ROAD		
		Other Names:	DR. GULAB RAI TECKCHAND MANSION D.P.H. (CAMB) L.R.C.P.E.S. (EDIN) 1930 VISHINSING SAJAN SING ADVAMI B.A.L.L.B.		
	2.	LOCATION:			
		Address:	PRINCE ALI ROAD		
		Survey No.	Plot No.A116/79/3	Sheet No.	
	Coordinates	N-25°24'17.46728"	E-68°22'8.32224"		
		District/City/ Town/ Village: Hyderabad City (District Hyderabad)			
3.	OWNERSHIP:	Private ✓	Government		
	Name of Owner (s)	ABDUL AZIZ SHEIKH AND MOHAMMAD BACHAL NIZAMANI			
4.	OCCUPANCY:	(Residential)			
5.	REASONS FOR PROTECTION:	Architectural Value (British Period Building)			
6.	MEASUREMENT:	Height-	Length-	Approximately	
7.	CONSTRUCTION MATERIAL:	Brick masonry			
8.	STATUS / PRESENT CONDITION	Dilapidated	Stable	Good Condition	Needs repair ✓
9.	THREAT(S):	--			
10.	LOCATION MAP:	PHOTOGRAPHS: <div style="display: flex; flex-wrap: wrap;">     </div>			
11.	COMMENTS:	<i>The building was divided in two portion wooden frame door and windows. Windows are over decorated with kashi work. Entrance with Arches and All sides' decorated shapes columns over designed. Bricks mostly used stone block used. Double story building.</i>			
12.	RECOMMENDATIONS:	<i>The building deserves to be declared as protected heritage due to its historical and architectural value.</i>			
13.	NAME OF INVESTIGATOR:	ABDUL HAQUE BHANBHRO			
14.	DATE:	27-Feb-2018			



BUILDING ON JAM-E-MASJID ROAD-2

(S.H. DHAMI BAI BASANT SINA DISPENSARY 1930)

	1. IDENTIFICATION:					
	Site Name:		BUILDING ON JAM-E-MASJID ROAD, S.H. DHAMI BAI BASANT SINA DISPENSARY 1930			
	Other Names:		Union Council Chairman Office, Ward 32-33			
	2. LOCATION:					
	Address:		Beside Govt. Boys School, Prince Ali Road			
	Survey No.		Plot No.32-33	Sheet No.		
	Coordinates		N-25°24'18.58888"	E-68°22'7.60697"		
	District/City/ Town/ Village:		Hyderabad City (District Hyderabad)			
3. OWNERSHIP:		Private <input checked="" type="checkbox"/>	Government			
Name of Owner (s)		UNKNOWN				
4.	OCCUPANCY: (Residential & Educational)					
5.	REASONS FOR PROTECTION:		Architectural Value (British Period Building)			
6.	MEASUREMENT:		Height- Length- Approximately			
7.	CONSTRUCTION MATERIAL:		Sandstone			
8.	STATUS / PRESENT CONDITION		Dilapidated	Stable	Good Condition	Needs repair <input checked="" type="checkbox"/>
9.	THREAT(S):		Traffic hazards			
10.	LOCATION MAP:		PHOTOGRAPHS: <div style="display: flex; flex-wrap: wrap;">     </div>			
11.	COMMENTS:		<i>This building shape was in rectangular with decorated orders pillars with decorated windows. The building was single story, half portion of the building was used in the purpose for school library; foundations of the building is stone.</i>			
12.	RECOMMENDATIONS:		<i>The building deserves to be declared as protected heritage due to its historical and architectural value.</i>			



13.	NAME OF INVESTIGATOR:	ABDUL HAQUE BHANBHRO
14.	DATE:	27-Feb-2018

BUILDING IN KHOKHAR MOHALLAH-1 (BODOMAL-ANAND ASHRAM 1946)

	1. IDENTIFICATION:					
	Site Name:		BUILDING IN KHOKHAR MOHALLAH-1			
	Other Names:		BODOMAL-ANAND ASHRAM 1946			
	2. LOCATION:					
	Address:		Khokhar Mohallah, Opp. Baitul Noor Plaza			
	Survey No.		Plot No.F/556-3-4-5 Plot No.F/556-2A/B Plot No.F/45-556	Sheet No.		
	Coordinates		N-25°23'12.47555"	E-68°22'2.62419"		
	District/City/ Town/ Village: Hyderabad City (District Hyderabad)					
3. OWNERSHIP:		Private <input checked="" type="checkbox"/>	Government			
Name of Owner (s)		ABDUL HANIF KHAN MUHAMMAD MASOOD RANA MUHAMMAD MEHMUD RANA				
4.	OCCUPANCY: (Residential & Commercial)					
5.	REASONS FOR PROTECTION:		Architectural Value (British Period Building)			
6.	MEASUREMENT:		Height- Length- Approximately			
7.	CONSTRUCTION MATERIAL:		Sandstone			
8.	STATUS / PRESENT CONDITION		Dilapidated	Stable	Good Condition	Needs repair <input checked="" type="checkbox"/>
9.	THREAT(S):		Light traffic hazards			
10.	LOCATION MAP:		PHOTOGRAPHS: 			
11.	COMMENTS:		<i>A jointly-erected building in which different architectural styles are seen for beautification in which most of the elements are projected wooden balconies, semi-segmental arches and circulars orders are the attractive part of the building.</i>			
12.	RECOMMENDATIONS:		<i>The building deserves to be declared as protected heritage due to its historical and architectural value.</i>			
13.	NAME OF INVESTIGATOR:		ABDUL HAQUE BHANBHRO			

14.	DATE:	02-Mar-2018
-----	-------	-------------

BUILDING IN KHOKHAR MOHALLAH-2 (GHULAM RASOOL KHOKHAR)

	1.	IDENTIFICATION:				
		Site Name:		BUILDING ON KHOKHAR MOHALLAH-2		
		Other Names:		GHULAM RASOOL KHOKHAR		
	2.	LOCATION:				
		Address:		Khokhar Mohallah		
		Survey No.	Plot No.F-50/625	Sheet No.		
		Coordinates	N-25°23'12.47555"	E-68°22'2.62419"		
		District/City/ Town/ Village: Hyderabad City (District Hyderabad)				
3.	OWNERSHIP:		Private ✓	Government		
	Name of Owner (s)		UNKNOWN			
4.	OCCUPANCY (Residential, Commercial/ Educational)					
5.	REASONS FOR PROTECTION:		Architectural Value (British Period Building)			
6.	MEASUREMENT:		Height- Length- Approximately			
7.	CONSTRUCTION MATERIAL:		Sandstone/ brick masonry			
8.	STATUS / PRESENT CONDITION		Dilapidated	Stable	Good Condition	Needs repair ✓
9.	THREAT(S):		Light traffic hazards			
10.	LOCATION MAP:		PHOTOGRAPHS: 			
11.	COMMENTS:		A cornered building in which a number of windows installed for ventilation purpose.			
12.	RECOMMENDATIONS:		No need to be declared as protected heritage.			
13.	NAME OF INVESTIGATOR:		ABDUL HAQUE BHANBHRO			
14.	DATE:		02-Mar-2018			

